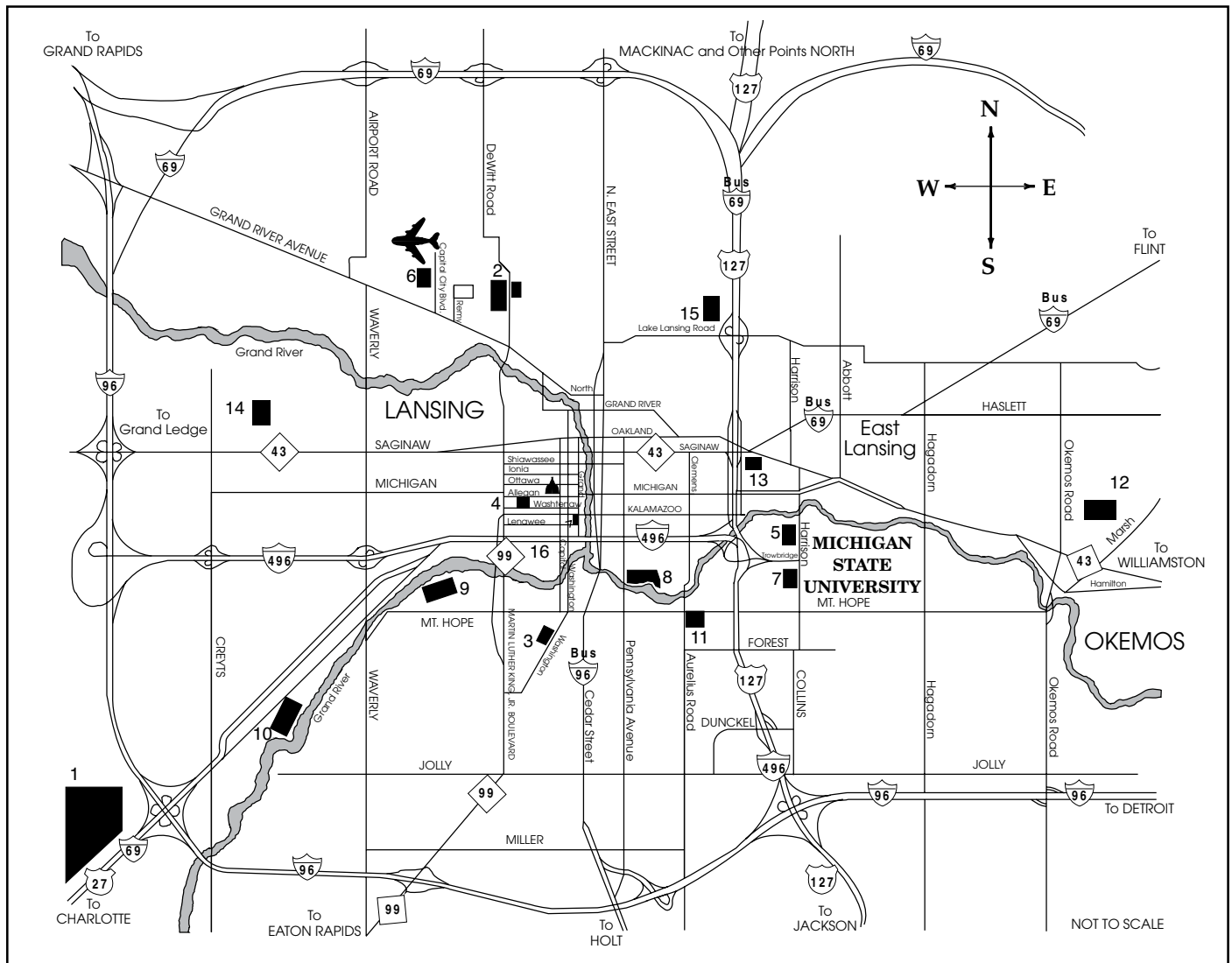


# GREATER LANSING AREA



- 1 - Secondary State Governmental Complex
- 2 - North Governmental Complex  
Department of Community Health  
3423 N. Martin Luther King, Jr. Blvd.
- 3 - National Guard Armory  
Department of Military Affairs
- 4 - Library of Michigan, Historical Museum
- 5 - Department of State Police Headquarters
- 6 - Capital City Airport
- 7 - Amtrak Station and East Lansing Bus Station
- 8 - Potter Park Zoo
- 9 - Francis Park
- 10 - Woldumar Nature Center

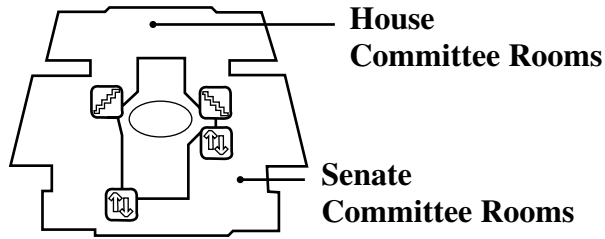
- 11 - Fenner Arboretum
- 12 - Meridian Mall
- 13 - Frandor Mall
- 14 - Lansing Mall
- 15 - Eastwood Towne Center Mall
- 16 - City of Lansing Bus Station

\* Directions to Mercantile Way:  
From S. Pennsylvania turn left onto Pierpont.  
Go two blocks, turn left onto Mercantile Way.

# CAPITOL BUILDING

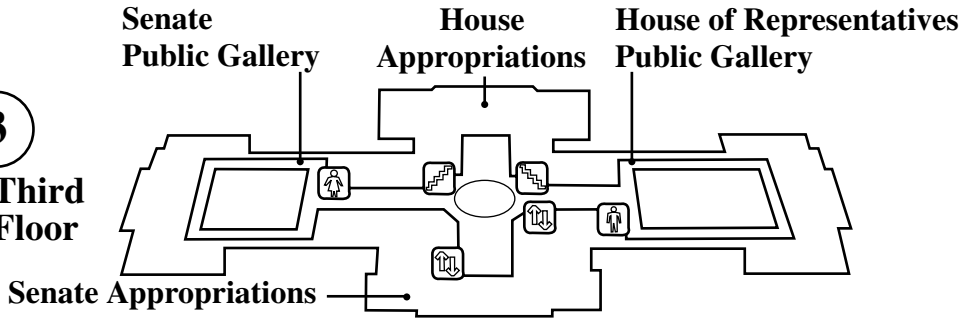
4

Fourth Floor



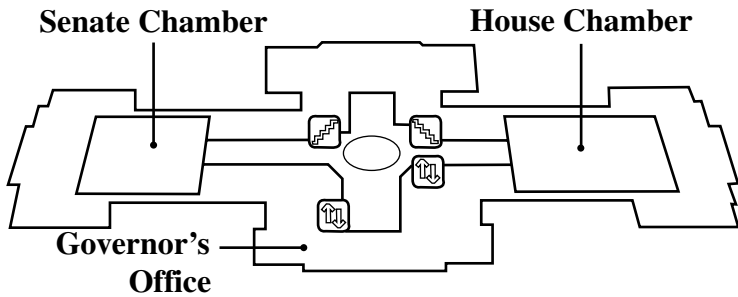
3

Third Floor



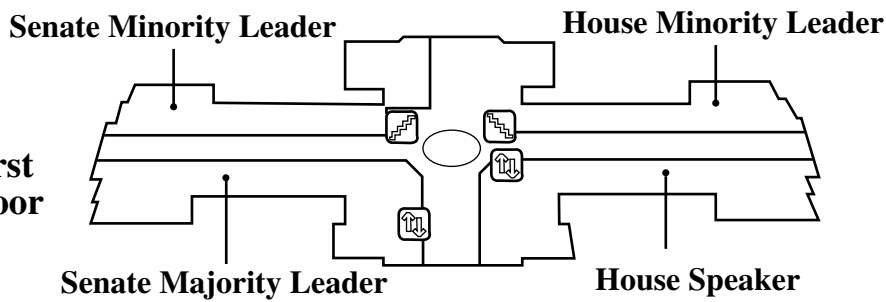
2

Second Floor



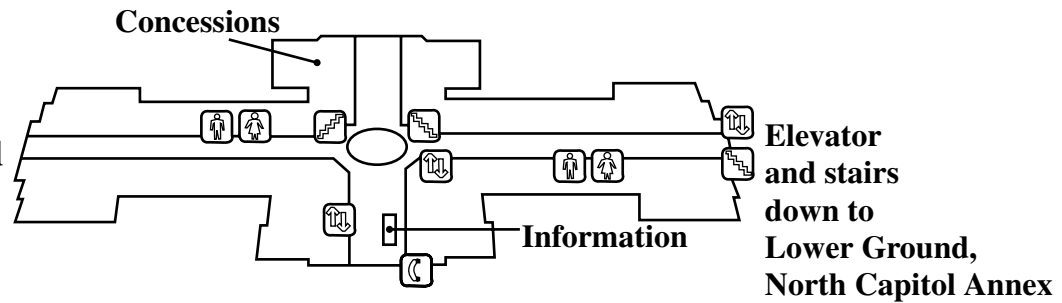
1

First Floor



G

Ground Floor



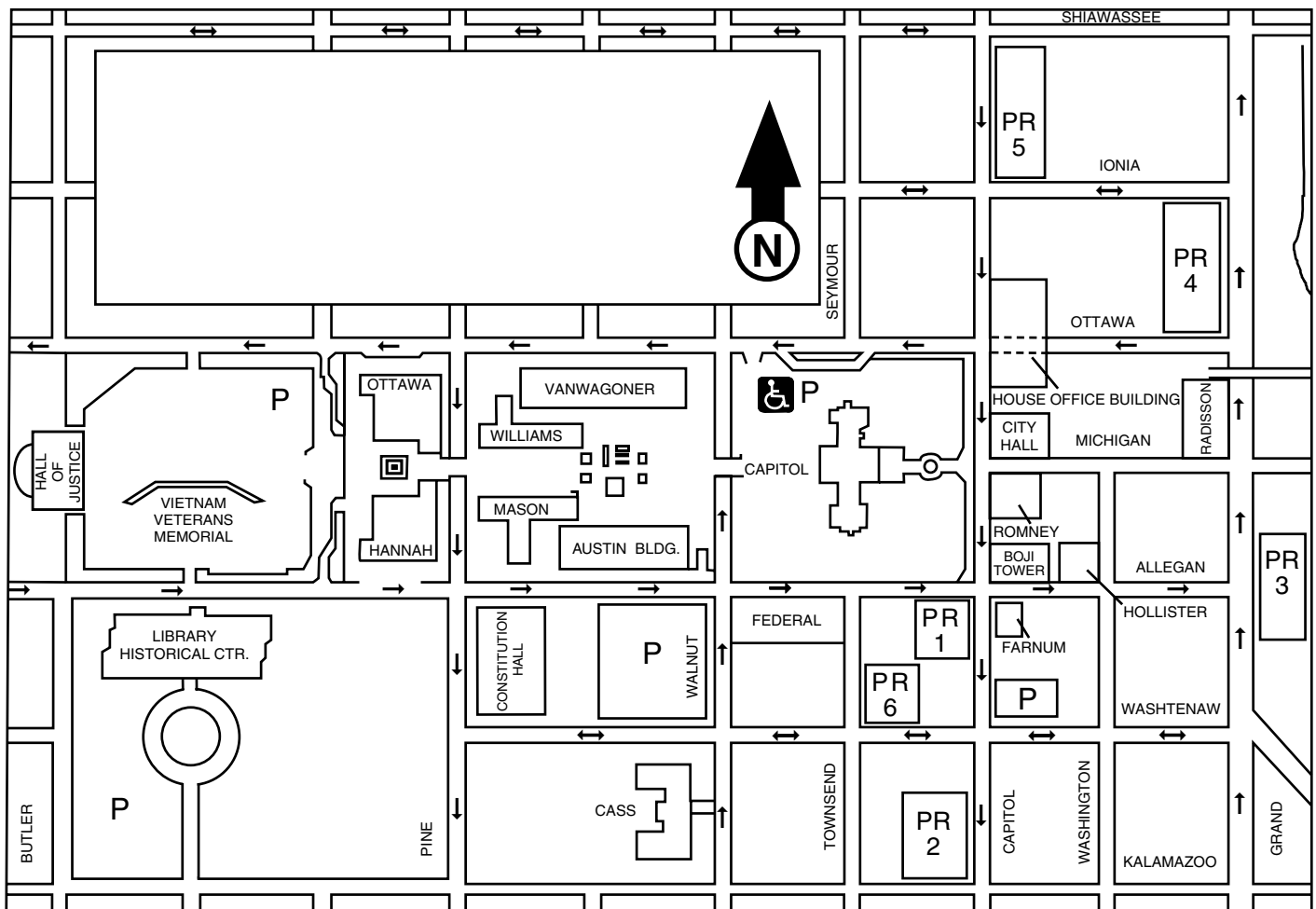
L

Lower Ground, North Capitol Annex



# LANSING CAPITOL COMPLEX

## Information Guide



### PARKING RAMPS

In addition to street parking, there are five parking ramps within three blocks of the Capitol.

1. Corner of Capitol and Allegan
2. Capitol and Kalamazoo
3. Intersection of Allegan and Grand
4. Ottawa and Grand
5. Capitol and Shiawassee
6. Townsend and Washtenaw

Capitol handicapper spaces are located north of the Capitol entrance off Ottawa Street

PR - Parking Ramp

# DOWNTOWN LANSING

